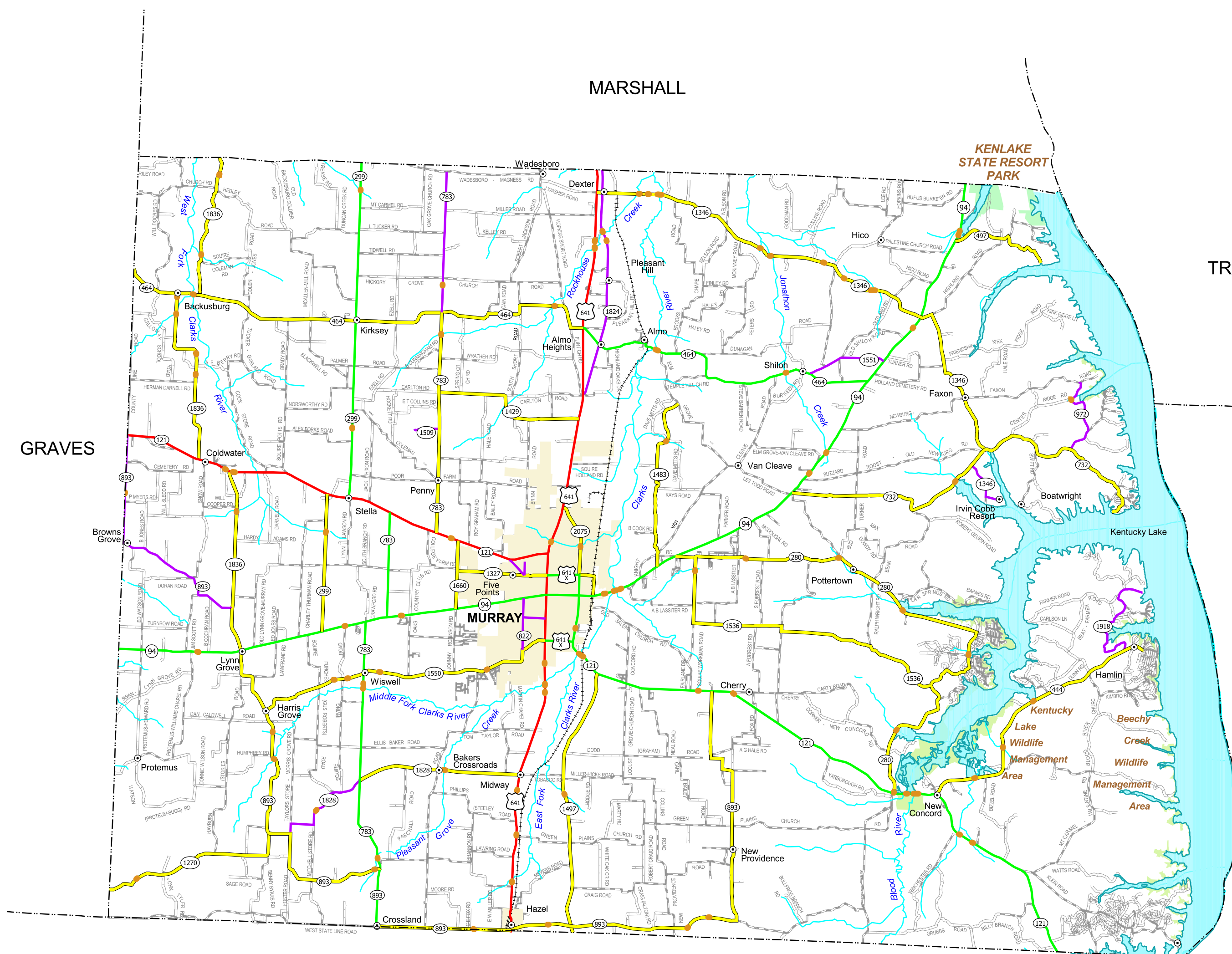


HAZEL



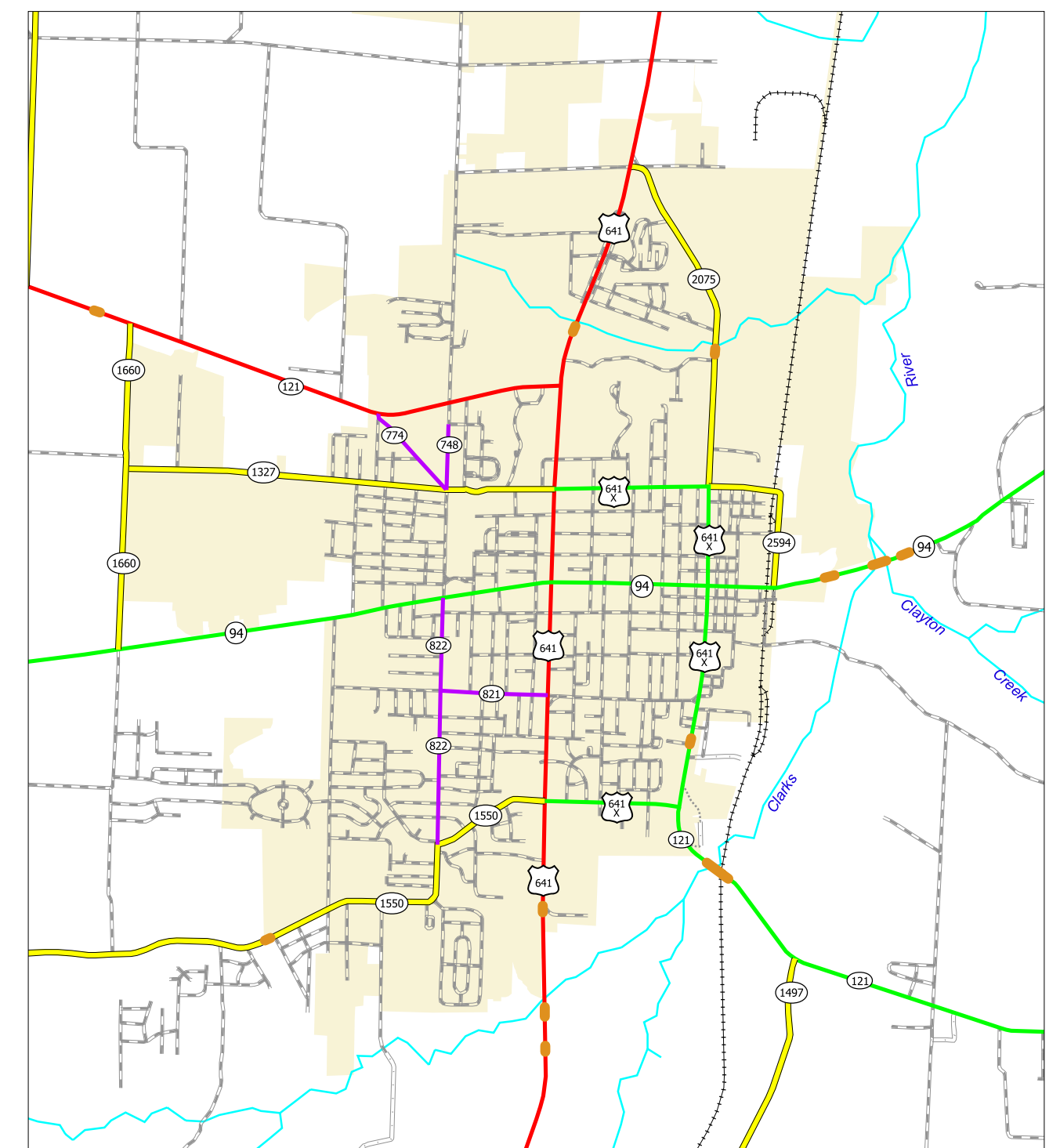

GRAVES

MARSHALL

TRIGG

TENNESSEE

- State Primary Road System**
- Interstate
 - Parkway
 - Other State Primary
 - State Secondary
 - Rural Secondary
 - Supplemental Road
- Local Road System**
- Unspecified or Forest Service
 - Unimproved
 - Crushed Stone or Gravel
 - Intermediate Paved
 - High Type Paved
- Other Features**
- Stream
 - Railroad
 - Bridge
 - City/Town
 - Incorporated Area Boundary
 - Lake
 - Wildlife Management Area
 - State Park

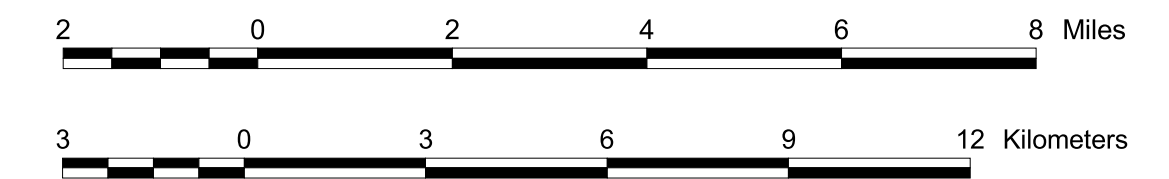


MURRAY

ALLOWAY COUNTY KENTUCKY

Last Map Revision: 05/02/02
Last Official Order Change: 03/01/02

Kentucky Transportation Cabinet
Department of Highways
Division of Planning



Kentucky State Plane Coordinate System (NAD-83)

